

# Quail Valley Park Trails



Please Observe Trail Rules . . .  
*Hikers and Bikers . . .*

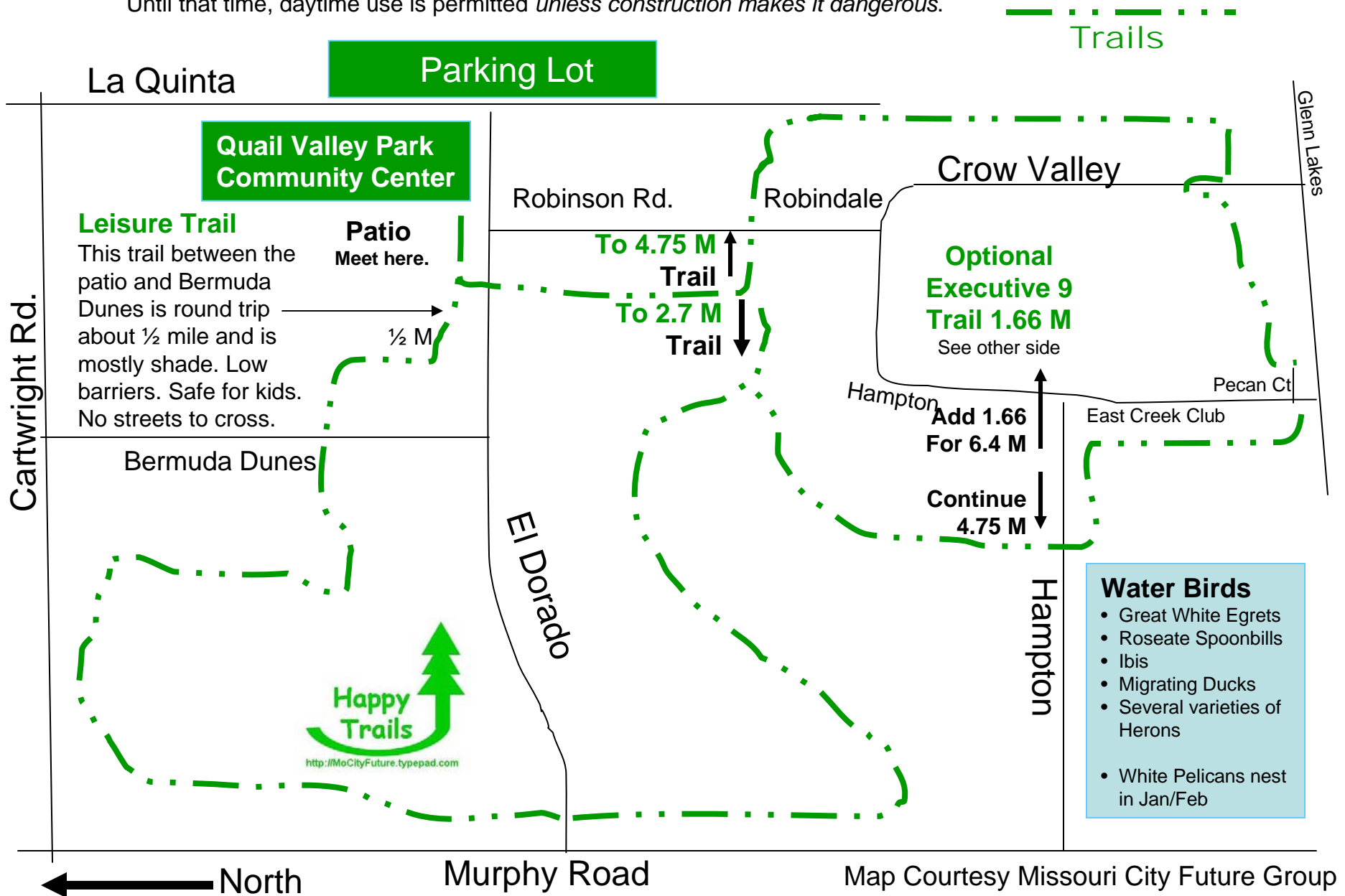
- Struck golf balls are dangerous.
- Safety first, never use trails on open courses during golfing hours.
- Stay off greens on golf course.
- Exercise care near water, on bridges and spillways—especially w / bikes.
- Be courteous to other trail users.
- Pets on leash.
- Pick Up Trash and Dog Feces
- Respect Private Property.



<http://MoCityFuture.typepad.com>

# Quail Valley Park: El Dorado Trail

The El Dorado Trail will be a before and after golf trail after the Golf Course is revamped.  
 Until that time, daytime use is permitted *unless construction makes it dangerous*.

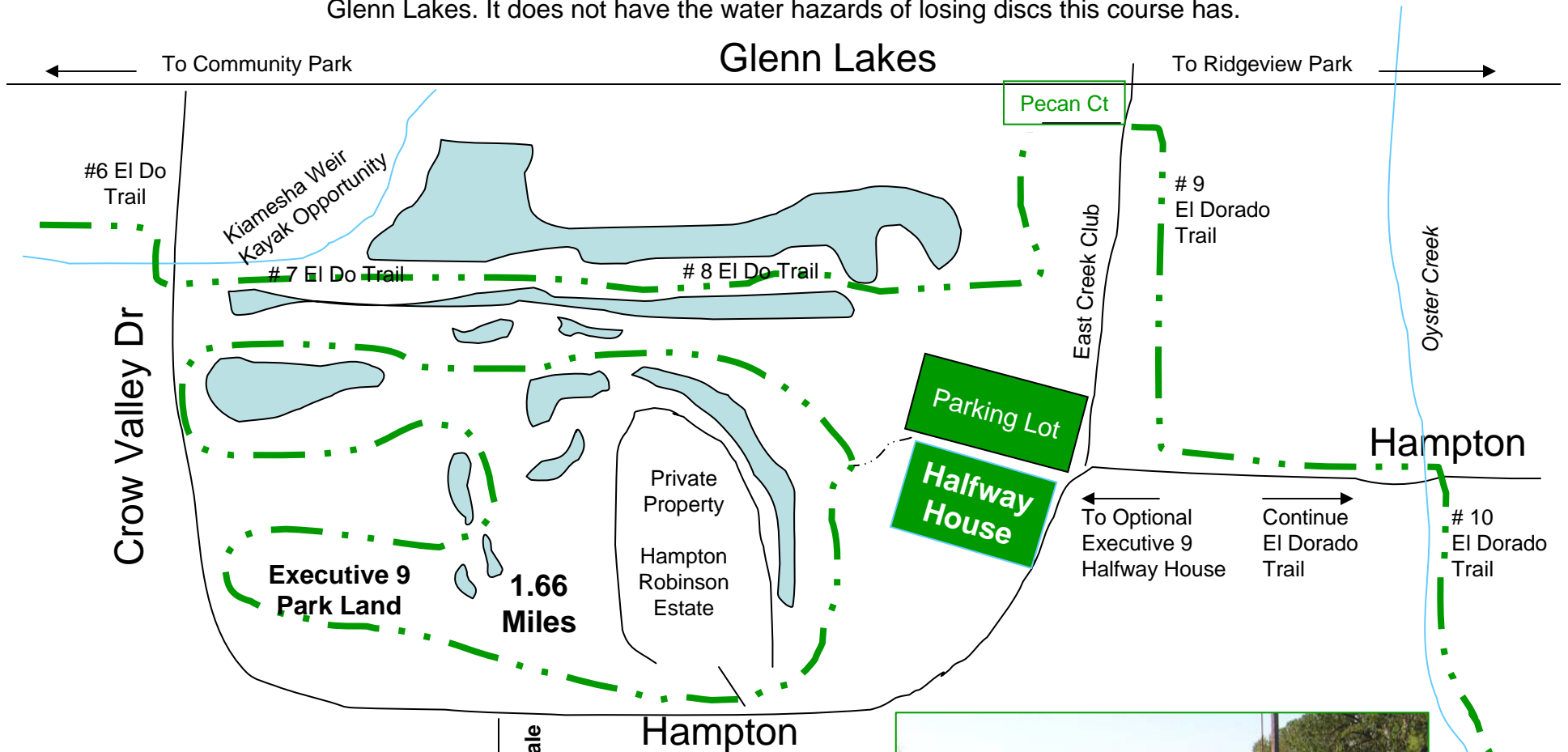


# Quail Valley Park: Hampton "Executive 9" Park and Trail

The Hampton "Executive 9" is designated parkland. El Dorado will become golf course.

Please be safe . . . The trail is very near the water's edge in some locations.

Notice the metal "baskets." They are for **advanced DISC golf**. A learn-to-play DISC golf park is in Community Park off Glenn Lakes. It does not have the water hazards of losing discs this course has.



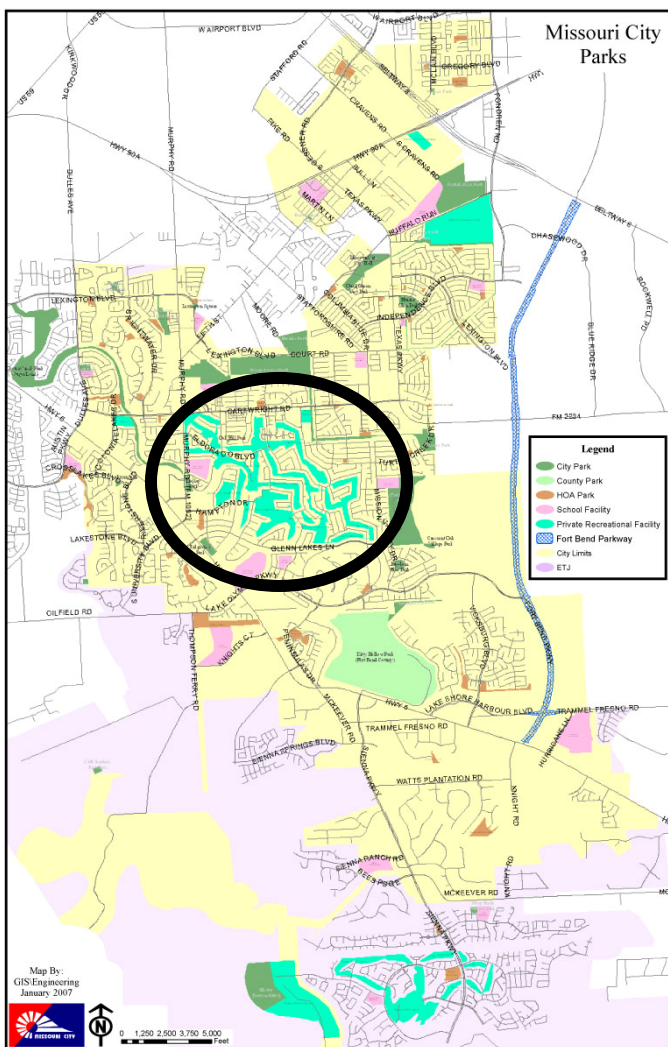
Map Courtesy Missouri City Future Group  
<http://MoCityFuture.typepad.com>

North to Community Center & Grille

Robinson Rd / Robindale



# Where is Quail Valley Park and Its Facilities?



**Quail Valley Park** is located in the **center of Missouri City** as shown by the circle on the map of Missouri City below.

## Two 18 hole golf courses:

- La Quinta is active.
- El Dorado will be reconditioned and is available for daytime trails until that time.
- Parking La Quinta and El Dorado

**Community Center in same location.** Due to the neglect of the previous owner and out-of-date floor plan, a new center is planned on the bond issue.

**Proposed Recreation Facility** is located on Cypress Point just south of Cartwright.

**Proposed Learning Center** is at the "Par 3" with a facility to re-vamp and 17 acres and 9 holes of "learn-to-play golf" along with a before and after trail. Off West Creek Club.

**Designated Parkland** is show on page 3 of this document.